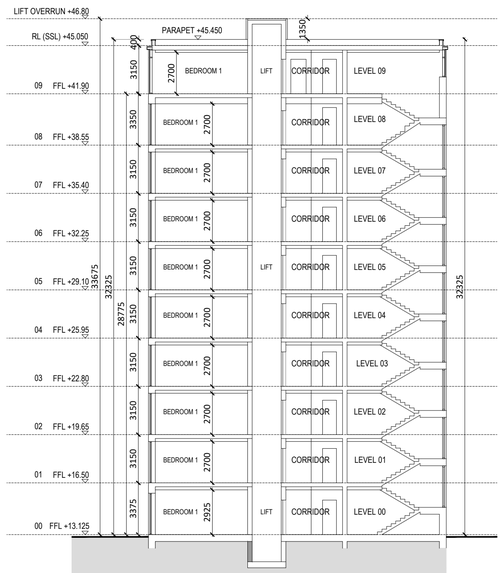

BLOCK B1 SECTION AA -
SCALE 1:200

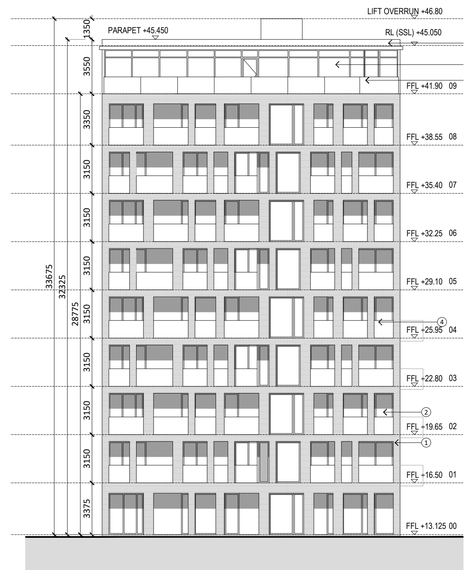

BLOCK B1 ELEVATION TO TEMPLE HILL - NORTH
SCALE 1:200

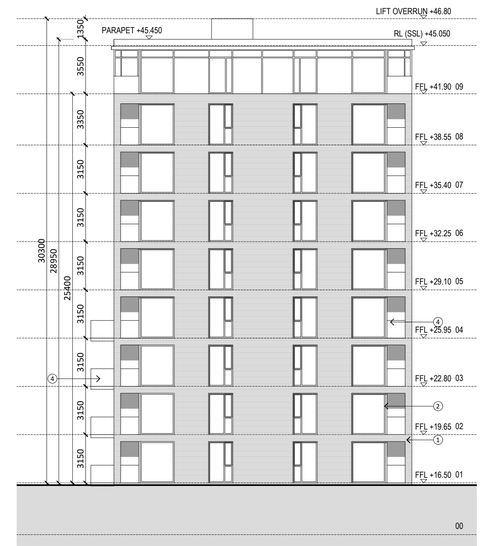

BLOCK B1 SOUTH ELEVATION -
SCALE 1:200

BLOCK B1 EAST ELEVATION -
SCALE 1:200

BLOCK B1 WEST ELEVATION -
SCALE 1:200

BLOCK B1 - ELEVATIONS & SECTION

FINISHES LEGEND:
1. BRICK
2. POWDER COATED ALUMINIUM GLAZING
3. OPENING ALUMINIUM PANEL
4. GLASS BALUSTRADE
5. BLACK BACKED GLAZING PANEL
6. FIXED ALUMINIUM CLADDING PANEL

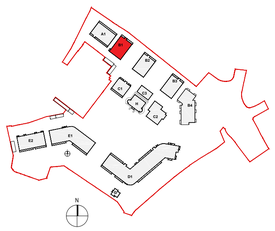

Revision Description	Date	Rev. No.	Issued by

Figured dimensions only to be used. This drawing is copyright of O'Mahony Pike Architects Ltd. All information is shared as per approved use in accordance with BS1192(2007) + A2(2016), Table 5; Standard Codes for Suitability of Models and Documents. If 'Information Approval Check' is empty, this information has been shared at S0 - WIP.

o'mahony pike
architecture|urban design
email: info@omahonypike.com
tel: +353 1 202 7400
fax: +353 1 283 0822
www.omahonypike.com

Dublin
The Chapel
Mount St. Anne's
Milltown, Dublin 6
D06 XN52 Ireland

Cork
26 South Mall
Cork City
Co. Cork
T12 R2RV Ireland

Project No.: 1706A
Scale @ A1: 1:200
Project Lead: DM
Date Printed: 17.12.2021
Drawn By: RD
Current Rev.:
Model No.: 1706A-OMP-B1B2B3-ZZ-DR-A-1000
Purpose: PLANNING

Project: Proposed SHD
Location: Lands at 'St. Teresa's', Temple Hill, Monkstown, Blackrock, Co. Dublin
Client: Oval Target Limited

Drawing Title: Block B1 - Elevations & Section
Drawing No.: 1706A-OMP-B1-ZZ-DR-A-2000

Suitability - Checked By - Date